



Scan this QR (Quick Response) code to visit the public transport pages on Sunshine Coast Council's website.

QR codes are bar codes designed for use with your smart phone or electronic device. Download a QR reader application to scan the QR codes within this guide and instantly view the related websites.

This publication is an initiative of Sunshine Coast Council through your Public Transport Levy.

TransLink Customer Feedback

If you have any comments or queries regarding TransLink services, please visit translink.com.au or call **13 12 30** anytime.

Contents

Welcome	2
Getting around	4
Getting here	8
Planning your journey	10
Regional map and index	11
Noosa area map	12-13
Nambour area map	14-15
Maroochydore/Mooloolaba area map	16-17
Caloundra area map	18-19
Tickets and fares	20
Bus tips	22
Train tips	23
Community Transport	24
Destinations	24-25
Bus route listing	26-27
Public Transport Levy	27

Sunshine Coast Council

travelsmart
SUNSHINE COAST

www.sunshinecoast.qld.gov.au
mail@sunshinecoast.qld.gov.au
 P 07 5475 7272 F 07 5475 7277
 Locked Bag 72
 Sunshine Coast Mail Centre Qld 4560

30498 11/13

Sunshine Coast Council

Sunshine Coast Public Transport Guide



TRANSLink



Funded by your
Public Transport Levy

Issue 2
November 2013



Welcome

This is your step-by-step guide to travelling to, from and around Queensland's beautiful Sunshine Coast.

Inside the guide, you will find detailed information about the various transport options available including extensive maps to help you plan your journey, information on fares, helpful hints and community transport services.

Trains to and from Brisbane arrive regularly on the Coast with a number of stops between Beerburrum in the south and Cooran to the north. An extensive network of frequent, clean and safe buses will get you almost anywhere you want to go. The majority of bus services are run by Sunbus which operates

under the TransLink public transport system. Other bus services in the Hinterland are run by Glasshouse Country Coaches.

This guide has been developed by Sunshine Coast Council in partnership with the Queensland Government via TransLink and is an initiative of council's Public Transport Levy. It will help promote a smoother travel experience and a more sustainable future for the Sunshine Coast. The guide highlights your public transport alternatives to using the car when travelling around the Sunshine Coast.

At any time if you are unsure about your travel options, you can visit Sunshine Coast Council's website at **www.sunshinecoast.qld.gov.au**. Alternatively, you can visit the TransLink website **www.translink.com.au** or call TransLink on **13 12 30**.

For information about TransLink services in Arabic, Chinese, French, German, Greek, Italian, Japanese, Korean, Serbian, Spanish and Vietnamese, visit **[translink.com.au](http://www.translink.com.au)** or call **13 12 30** and ask for an interpreter.



Για πληροφορίες σχετικά με υπηρεσίες TransLink στα Ελληνικά, επισκεφθείτε την **www.translink.com.au** ή καλέστε **13 12 30** και ζητήστε διερμηνέα.



有关TransLink服务信息的简体中文，请登陆 **www.translink.com.au** 或致电 **13 12 30** 要一名传译员。



Muốn biết thông tin về các dịch vụ của TransLink bằng tiếng Việt, xin vào trang mạng **www.translink.com.au** hoặc gọi **13 12 30** và hỏi xin thông dịch viên.



Für Information über TransLink Dienste in Deutsch, besuchen Sie bitte **www.translink.com.au** oder rufen Sie **13 12 30** an und fragen nach einem Dolmetscher.



للاستعلام عن خدمات TransLink بالعربية، زوروا **www.translink.com.au** أو اتصلوا بالرقم **13 12 30** واطلبوا مترجماً.



日本語でのTransLinkサービスの情報は、**www.translink.com.au** にアクセスするか、**13 12 30** に電話をかけて、日本語の通訳を手配してください。



Per informazioni riguardanti i servizi TransLink in italiano, visita **www.translink.com.au** o chiama **13 12 30** e domanda per un interprete.



Pour toutes informations a propos du service Translink en Français, visiter **www.translink.com.au** ou appeler **13 12 30** et demander un interprète.



Para obtener información en español sobre los servicios de TransLink, visite **www.translink.com.au** o llame al **13 12 30** y solicite un interprete.



TransLink 서비스를 한국어로 보길 원하시면 **www.translink.com.au**를 방문하시거나 **13 12 30**로 전화하여 통역사를 요청하십시오.



Za informacije o uslugama TransLink-a na srpskom, posetite **www.translink.com.au** ili pozovite **13 12 30** I tražite prevodioca.



Sunshine Coast network map

Effective November 2013



Key symbols

- university/TAFE
- hospital
- major interchange
- bus station
- connecting train station
- train line
- train station
- airport
- location*

* Please note white dots are indicative of location only and do not represent stops.

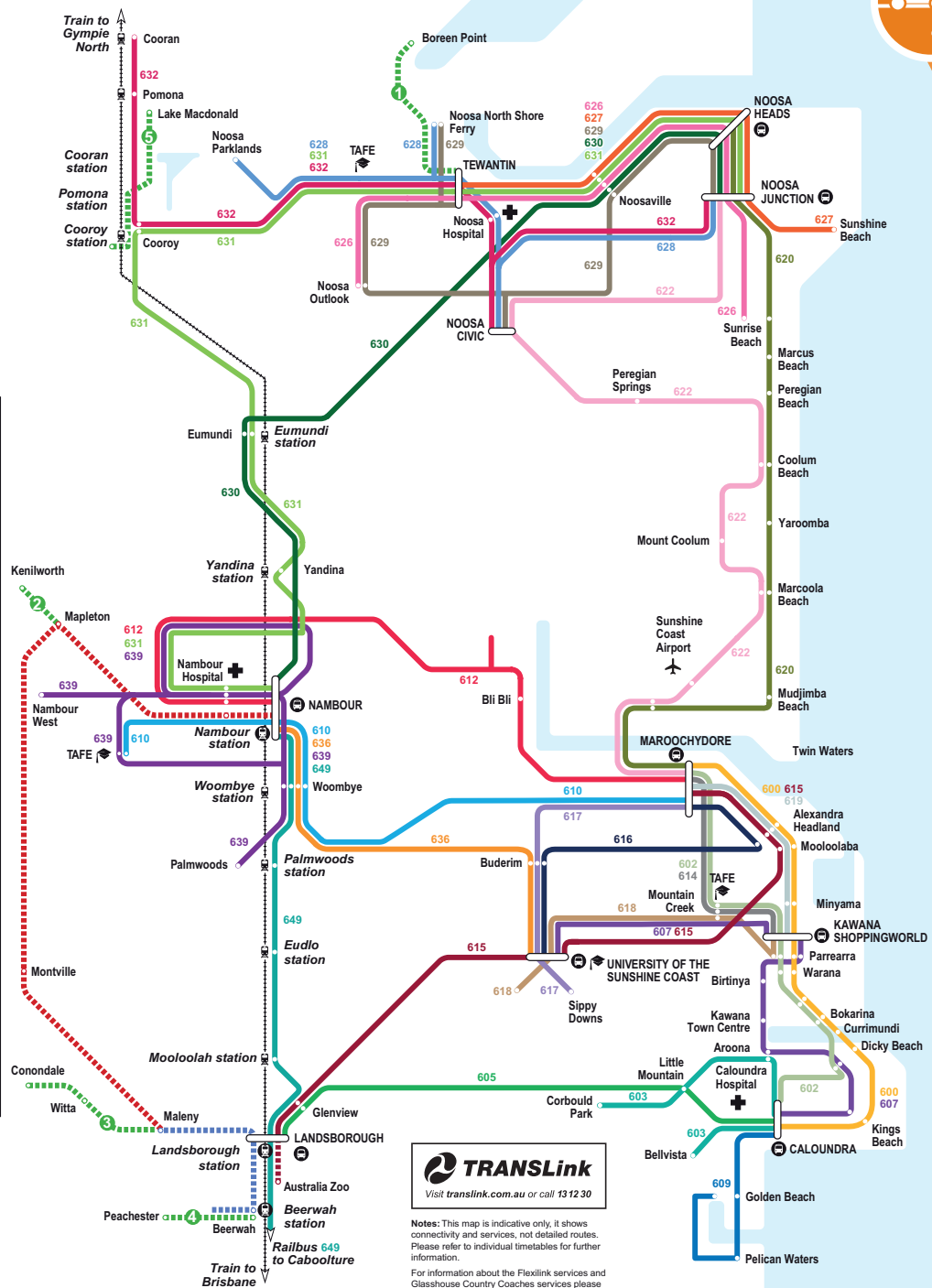
TransLink Services

- 600 Caloundra to Maroochydore via Mooloolaba
- 602 Caloundra to Maroochydore via Mountain Creek
- 603 Bellvista to Corbould Park
- 605 Caloundra to Landsborough
- 607 Caloundra to University via Kawana
- 609 Pelican Waters to Caloundra
- 610 Nambour to Maroochydore via Kunda Park
- 612 Nambour to Maroochydore via Bli Bli
- 614 Kawana to Maroochydore via Mountain Creek
- 615 Maroochydore to Landsborough via University
- 615 (extension to Australia Zoo)
- 616 Maroochydore to University via Alexandra Headland
- 617 Maroochydore to Sippy Downs via University
- 618 Sippy Downs to Kawana via University
- 619 Kawana to Maroochydore via Alexandra Headland
- 620 Noosa Heads to Maroochydore via Peregrin Beach
- 622 Maroochydore to Noosa Junction via Airport, Coolum
- 626 Tewantin to Sunrise Beach via Noosa Heads
- 627 Tewantin to Sunshine Beach via Noosa Heads
- 628 Noosa Parklands to Noosa Junction via Noosa Civic
- 629 Tewantin to Noosa Junction via Noosa Civic
- 630 Noosa to Nambour via Eumundi and Cooroy
- 631 Noosa to Nambour via Eumundi and Cooroy
- 632 Noosa to Cooran via Cooroy and Pomona
- 636 Nambour to University via Buderim
- 639 Nambour area Local Service (Loop)

Railbus 649 Nambour to Caboolture

Other Services

- 1 / 2 / 3 / 4 / 5 Flexlink services
- Hinterland services
 - Hinterland Connect - Nambour to Maleny
 - Maleny - Landsborough - Beerwah (qconnect)



TRANSLINK
 Visit translink.com.au or call 13 12 30

Notes: This map is indicative only. It shows connectivity and services, not detailed routes. Please refer to individual timetables for further information.
 For information about the Flexlink services and Glasshouse Country Coaches services please visit Council's website.



Getting around

Public Transport on the Sunshine Coast is an affordable and sustainable way to travel. Residents and visitors are encouraged to use public transport for work, education, recreation and social travel.

The following pages provide a summary of available services.

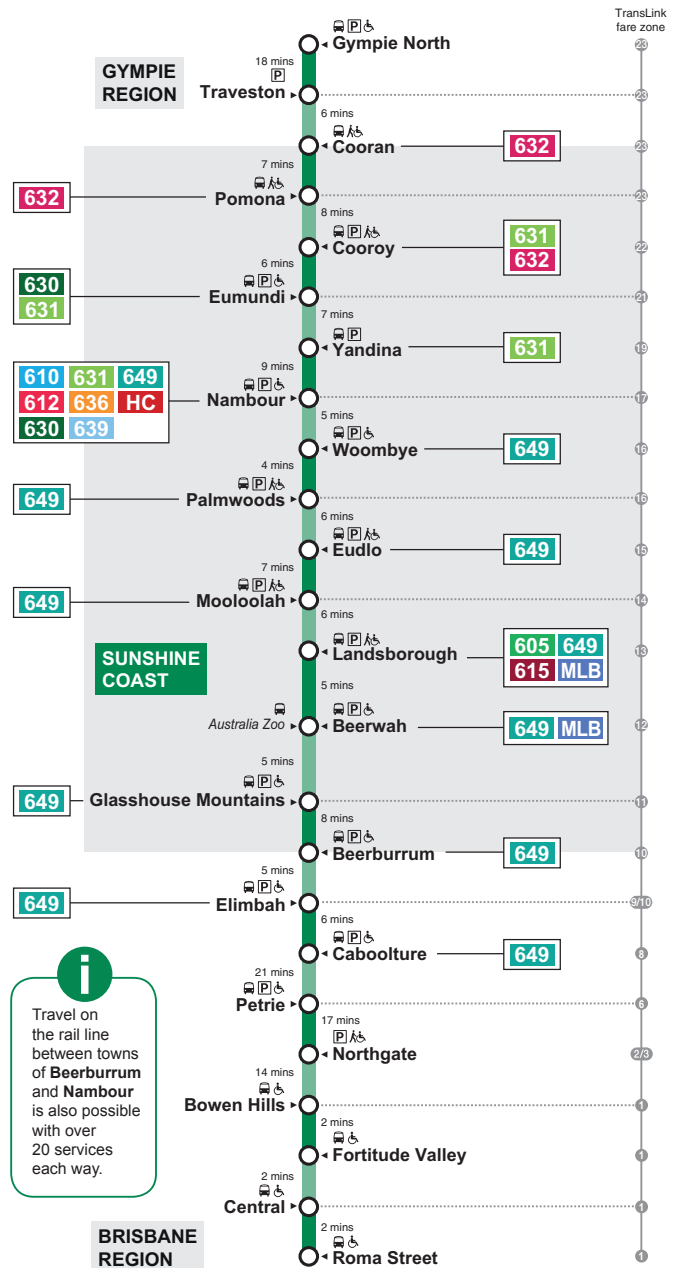
Trains

The Sunshine Coast is serviced daily by regular services from Brisbane, so if you are keen to head to Brisbane for a day's sightseeing, or if your friends are in Brisbane and want to visit the Coast, then leave the car behind and hop on a train.



For your convenience, train stations are also serviced by the local bus network enabling easy transfers to the coast or the hinterland and making the trip to your destination as smooth as possible.

Please note: only selected train services operate through to Nambour. Additional services shown in timetables are provided using the Railbus connection at Caboolture. For timetables please visit translink.com.au or call 13 12 30 anytime.



i Travel on the rail line between towns of Beerburrum and Nambour is also possible with over 20 services each way.

Legend

- This station has a connecting bus service
- Independent access
- Assistance required
- Bus route number
- TransLink fare zone
- Parking available

Note: Travel times may vary for inbound services.



Buses

The majority of bus services on the Sunshine Coast are operated by Sunbus. The exceptions are regional links including the Maleny - Landsborough - Beerwah service and the Hinterland Connect service. These services are operated by Glasshouse Country Coaches.

Bus services

All local bus services in Noosa, Maroochydore, Mooloolaba, Caloundra and Nambour are operated by Sunbus. For a detailed listing and a guide to frequencies, refer to pages 26-27.

Maleny - Landsborough - Beerwah (Trial service)

This *qconnect* service is operated by Glasshouse Country Coaches every day of the week and connects with TransLink services at Landsborough and Beerwah. This service is undergoing review and changes are expected in 2014. (The use of TransLink's *go* card is currently not available on this service).

Hinterland Connect (Trial service)

The Hinterland Connect bus service is operated by Glasshouse Country Coaches between Maleny and Nambour (via Montville and Mapleton) Monday to Friday. This is a trial service until 30 June 2014. (The use of TransLink's *go* card is currently not available on this service).



Late night transport

There are some options for late night Friday and Saturday travel on routes 600 and 620. Please view timetables at the TransLink website or call for assistance on planning your late night trip.

Taxi services operate 24 hours a day seven days a week. Rank marshals and guards are provided at three secure taxi ranks in entertainment precincts on the Sunshine Coast: Hastings Street, Noosa Heads; Mooloolaba Esplanade, Mooloolaba and Minchinton Street, Caloundra. The secure ranks at Mooloolaba and Noosa are staffed between the hours of 10 pm and 4 am while the rank at Caloundra operates from midnight till 4 am. The ranks operate on Friday and Saturday nights and other special occasions such as New Year's Eve to improve services and provide a safer environment for late night revellers who wish to catch a taxi.

For additional details, see taxi section on page 7.

School bus services

There are various providers of school bus transport to take your children safely to school each day. For information on school bus services across the Sunshine Coast, visit translink.com.au or call **13 12 30** anytime.





Council Cabs

Council Cabs is a door-to-door pre-booked service provided by Sunshine Coast Council and operated by Suncoast Cabs. To be eligible for the service, you must be over 60 or a person with a disability who can travel independently or with a carer.

The service will take you to your nearest designated shopping centre once per week, on a specific day, for a fixed fare of only \$2 one-way per person. To book call **1300 139 433** by noon the day before your trip. For service areas and timetables, contact Sunshine Coast Council.

How to book a Council Cab. It's easy.

1. Check the Council Cab map on council's website to see what area you are in.
2. Check the days of operation on the drop-off/pick-up table.
3. Telephone **1300 139 433** by 12 noon on the day before your trip.
4. If you decide to cancel your booking, please call **1300 139 433**.

For more information on pickup and drop-off locations please visit www.sunshinecoast.qld.gov.au or call **1300 139 433**.





Flexilink

Flexilink trial services provide connections to some communities enabling them to link with existing scheduled public transport. These services are provided by Sunshine Coast Council and operated by local taxi companies. A single trip fare is \$2 for an adult and \$1 for a child or concession. The services run three return trips per day Monday to Saturday. Bookings must be made two hours prior to travel on **1300 511 163**. For service routes and timetables, contact Sunshine Coast Council.

The following five routes are currently operating:

- 1 Boreen Point to Tewantin
- 2 Kenilworth to Mapleton
- 3 Conondale via Witta to Maleny
- 4 Peachester to Beerwah
- 5 Lake Macdonald to Cooroy.

PLEASE NOTE: If there are no bookings, the vehicle will not be dispatched. There are no designated stops along the route. When booking, the operator will advise you of the time and where along the route they can pick you up.

If you require assistance or a wheelchair accessible vehicle, please advise the operator at time of booking.

Catching public transport works out a lot cheaper than owning your own car, especially a second car.

Taxis

There are three taxi companies on the Sunshine Coast. To order a taxi please call:

Suncoast Cabs

Noosa, Maroochydore, Mooloolaba, Caloundra, Nambour

131 008 or visit

www.suncoastcabs.com.au

for more booking options.

Range Taxi Service

Maleny region

0418 711 989

Glasshouse Taxi Service

Beerburum, Glass House Mountains and Beerwah region

0413 948 076

Taxis are a convenient and safe form of transport especially when no regular transport services are suitable or available.

To catch a taxi:

- Hail a taxi at a designated taxi rank or stand on the footpath and raise your arm to signal. A taxi is available for hire if the light on top is illuminated. Always be mindful of prevailing traffic conditions. Do not expect taxis to stop in dangerous locations.
- Engage a taxi waiting at a taxi rank.
- Book a taxi by phone or online.

Please note that on weekends and holidays, especially busy times including New Year's Eve, taxis can be very busy, so ensure you plan ahead and make a booking, and allow time to wait for the next available taxi.



Getting here

Getting to the Sunshine Coast is easy. There are many forms of transport including intercity coach, air and train.

Intercity coaches

Greyhound Australia operates regular services between Brisbane and Cairns via the Sunshine Coast. For timetables, call **1300 473 946** or visit **www.greyhound.com.au**

Premier Motor Service offers daily services that connect the eastern coast capital cities to the Sunshine Coast. For timetables, call **13 34 10** or visit **www.premierms.com.au**



Sunshine Coast Airport



The Sunshine Coast Airport offers a variety of transport options for access to the region. Once you have arrived, there are a variety of shuttle services available or take Sunbus Route 622 from the door step of the terminal providing direct access to Maroochydore, Marcoola, Coolum, Peregian and Noosa.

A range of transfers also operate to and from the Brisbane Airport (about a one and a half hour trip south of the Sunshine Coast Airport).

Visit **www.sunshinecoastairport.com.au** for details of daily inbound and outbound flights, general flight information, shuttle services, airport parking and public transport options, including taxis.

Tourism Information

Go to **www.visitsunshinecoast.com.au** or drop into one of our Visitor Information Centres.



Each bus trip can take 40 cars off the road reducing pollution, noise and congestion.



City and travel network trains

Queensland Rail operates regular, fast, comfortable and convenient daily train services between the Sunshine Coast and Brisbane seven days a week. Most services connect with buses from Landsborough and Nambour to the Sunshine Coast hinterland and coastal strip.

Queensland Rail Travel services linking the Sunshine Coast with Queensland regional areas also operate. These include:

The Sunlander (to/from Cairns – best for sightseeing)

Spirit of the Outback (to/from Longreach via Rockhampton and Emerald)

Spirit of Queensland (to/from Cairns)

Tilt Train (to/from Rockhampton via Bundaberg)

Tilt Train (to/from Bundaberg).

For Queensland Rail Travel timetables and bookings, visit www.queenslandrailtravel.com.au or call **1800 TRAINS (872 467)**.



Queensland Rail



Tilt Train image, courtesy of Queensland Rail Travel



Planning your journey

How to plan your journey

Step 1: Use the TransLink network map shown on the inside front cover to understand where you are and what transport links are available.

Step 2: Refer to the regional map on page 11 and then subsequent local area maps to show you the service routes on a street level.

Step 3: Refer to the route listing on pages 26-27 to see how frequently the services you want to catch operate. You can then refer to timetables to plan your journey. For Sunbus and rail services you can visit the TransLink website and use their detailed Journey Planner. Alternatively, you can call to speak to a customer service officer who can guide you through your journey and will explain your travel options and connections.

Copies of printed timetables are also available from Sunshine Coast Council offices, local information centres, train stations and libraries.

Don't forget to check the TransLink website on your day of travel for any service disruptions that may affect your journey.




Visit translink.com.au or call 13 12 30

What is the TransLink Journey Planner?

TransLink's journey planner is available online or via your mobile phone at www.translink.com.au. You can plan your journey from anywhere. It's a quick and easy way to find which bus or train service can take you from your start point to your destination, including walking suggestions, taxi contact details and maps to get to your closest stop or station.

Service information about bus routes (other than Sunbus), including Flexilink, Hinterland Connect, Council Cabs or Maleny - Landsborough - Beerwah services, can be obtained by visiting Sunshine Coast Council's website.





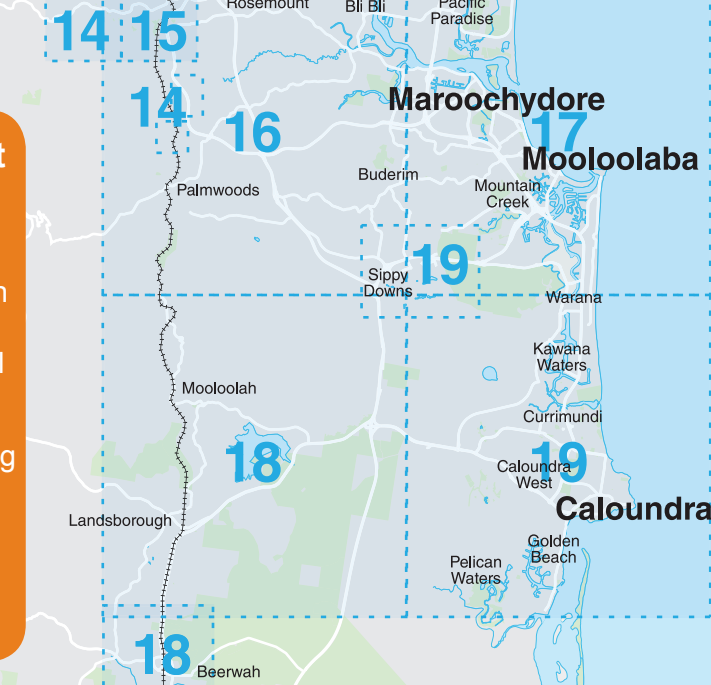
Locality index

	Page
Burnside	14
Beerwah	18
Caloundra	19
Caloundra West	19
Cooroy	12
Landsborough	18
Maroochydore	17
Mooloolaba	17
Mooloolah	18
Mountain Creek	17
Nambour	15
Noosaville	12-13
Noosa Heads	13
Palmwoods	14
Pacific Paradise	16-17
Sippy Downs	16-19
Tewantin	12-13
Woombye	14



For your nearest bus stop location, visit translink.com.au or call 13 12 30 anytime.

Nambour



Legend

- Route
- Occasional route
- Shared common route
- Fare zone
- Bus terminating point
- Train station
- Secure taxi rank
- Airport
- Vehicular ferry
- School
- University/TAFE
- Shops
- Hospital
- Caravan park
- Tourist attraction
- Information centre
- Beach patrolled all year

Regional public transport network maps

Use this map index to locate your area of travel. You can then refer to the following pages for more detailed maps showing full transport options available.

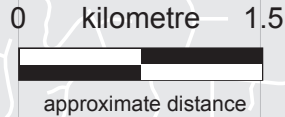
Then refer to the bus route listing on pages 26-27 for details on frequencies.

Please check timetables before undertaking any travel.



Bus services on these pages 12-13

- 620** Noosa Heads to Maroochydore via Peregrin Beach
- 622** Maroochydore to Noosa Junction via Airport, Coolum
- 626** Tewantin to Sunrise Beach via Noosa Heads
- 627** Tewantin to Sunshine Beach via Noosa Heads
- 628** Noosa Parklands to Noosa Junction via Noosa Civic
- 629** Tewantin to Noosa Junction via Noosa Civic
- 630** Noosa to Nambour via Eumundi
- 631** Noosa to Nambour via Eumundi and Cooroy
- 632** Noosa to Cooran via Cooroy and Pomona
- 1** Boreen Point to Tewantin via Coorabah (Flexilink service)
- 5** Lake Macdonald to Cooroy (Flexilink service)



F

G

I

J

Limit of map



For your nearest bus stop location, visit translink.com.au or call 13 12 30 anytime.



1

2

3

4

5

6

13

Tewantin Central

620 628
626 631
627 632
T 629

Tewantin

Zone 23

Noosa Heads

620 629
626 630
627 631

Noosa Heads Bus station

T 620 629
626 630
627 631

Noosa Junction Bus station

620 T 629
T 622 T 630
T 626 T 631
T 627 T 632
T 628

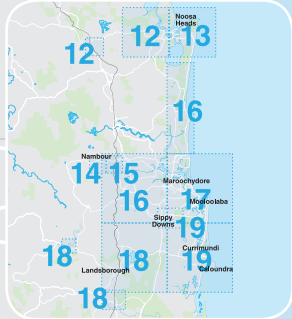
Noosaville

Noosa Civic
622 628 629 632

Sunshine Beach

Sunrise Beach

Castaways Beach



Zone 22

Zone 23

Continues to Maroochydore - refer inset map Page 16

Limit of map

F

G

I

J

Effective November 2013

Limit of map

Noosa area map



A

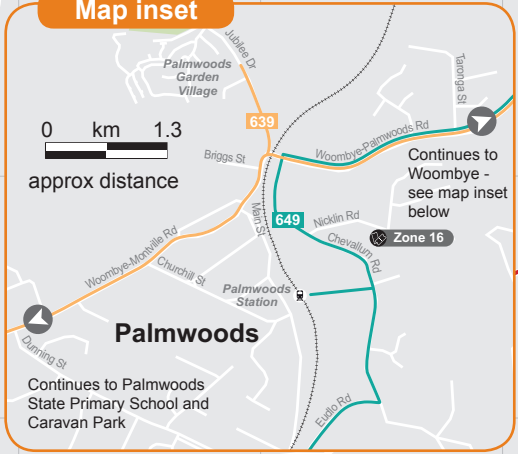
B

Limit of map

D

E

Map inset

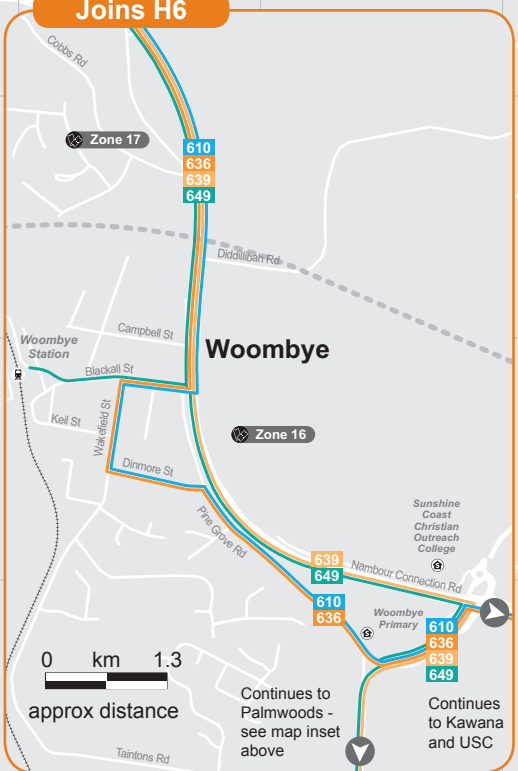


1

2

3

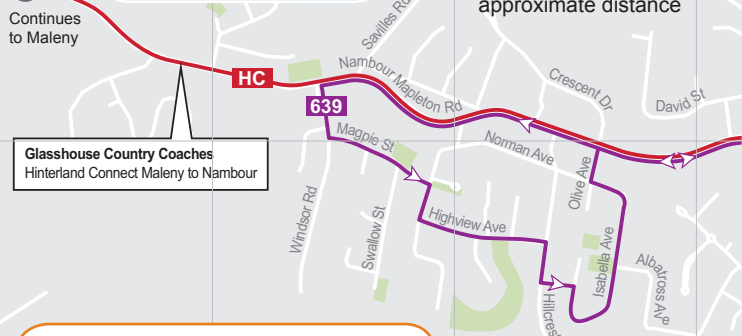
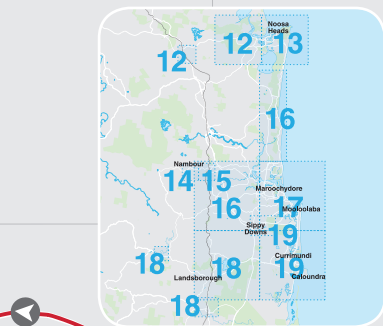
Joins H6



4

5

6

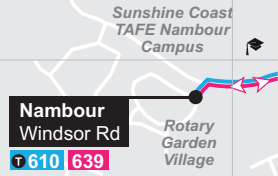


Bus services on these pages 14-15

- 610** Nambour to Maroochydore via Kunda Park
- 612** Nambour to Maroochydore via Bli Bli
- 630** Noosa to Nambour via Eumundi
- 631** Noosa to Nambour via Eumundi and Cooroy
- 636** Nambour to University via Buderim
- 639** Nambour area Local Service (Palmwoods loop)
- 639** Nambour area Local Service (Northern loop)
- 639** Nambour area Local Service (South Western loop)
- 639** Nambour area Local Service (Western loop)
- 639** Nambour area Local Service (Eastern loop)
- 649** Nambour to Caboolture (Railbus service)
- HC** Hinterland Connect - Nambour to Maleny

639 Western loop

Nambour Plaza, station, Hospital, Windsor Rd, Carter Rd, Arundell Ave, Nambour Plaza



Burnside

Limit of map

A

B

D

E

F

G

I

J

Limit of map



Nambour Heights

Nambour

639 Northern loop
 Nambour Plaza, station, Hospital, Waterfall Rd, Spring Myrtle Ave, Coronation Ave, station, Nambour Plaza

See map on page 16 for continuation of 612 service.

See map on page 12 for continuation of 630 service.

Note:
 Route 639 is a continuous loop service. Just stay on the bus until it takes you where you want to go.

Nambour	
Low St	
610	T 639
T 612	T 639
T 630	T 639
T 631	T 639
T 636	T 649
T 639	T HC

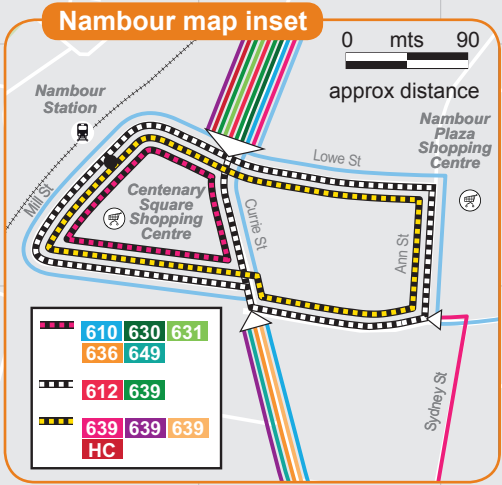
For more details see Nambour inset

Zone 17

639 Eastern loop
 Nambour Plaza, Aspland St, Arundell Ave, Hospital, Blackall Tce, station, Nambour Plaza

639 South Western loop
 Nambour Plaza, Arundell Ave, Glenys St, Rotary Garden Village, TAFE, Hospital, Blackall Tce, Nambour Plaza

639 Palmwoods loop
 Nambour Plaza, station, Woombye, Palmwoods Caravan Park, Palmwoods Garden Village, Woombye, station, Nambour Plaza



For your nearest bus stop location, visit translink.com.au or call 13 12 30 anytime.

Continues to Woombye - see map inset at left

Joins inset

F

G

I

J

Effective November 2013

Limit of map

Nambour area map

1
2
3
4
5
6
15



1

2

3

4

5

6

16

A

B

D

E

Limit of map



0 km 1.5
approx distance

Joins G1



For your nearest bus stop location, visit translink.com.au or call 13 12 30 anytime.



0 kilometre 2
approximate distance

- Street Legend**
1. Maroubra St
 2. Mary St
 3. Pettigrew St
 4. Ocean View Ave
 5. Glen Kyle Dr
 6. Cumberland Wy
 7. Royal Palm Dr
 8. Buderim Pines Dr
 9. Oakmont Dr
 10. Alfriston Dr
 11. Karawatha St
 12. Venning St
 13. Walan St
 14. River Esp
 15. Brightwater Blvd
 16. Scholars Dr
 17. Springhill Dr



University of the Sunshine Coast (USC)

Sunbus operates regular bus services between various Sunshine Coast locations and the University's campus Transit Centre (routes 607, 615, 616, 617, 618, and 636). The USC Transit Centre includes a three-platform bus interchange and dedicated bus/pedestrian link directly from the University into Chancellor Park.

A number of other transport options, including shuttles for students, are available. Visit the USC website which contains information on all sustainable transport options at www.usc.edu.au.

Check the Sippy Downs inset map on page 19 to view at a glance the local area feature.

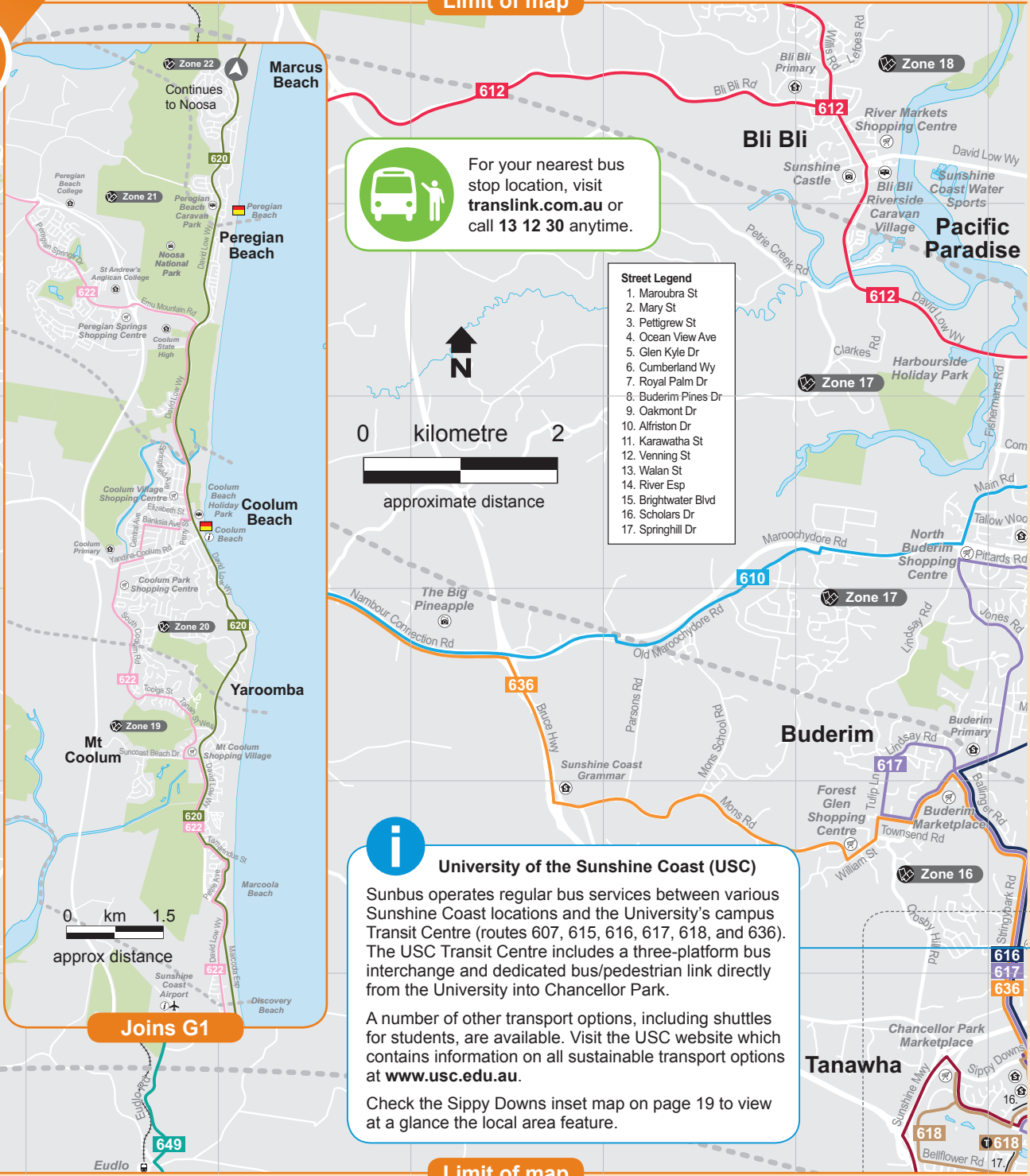
Limit of map

A

B

D

E



0 km 1.5
approx distance

Joins G1

Limit of map

F

G

I

J

Joins inset



Bus services on these pages 16-17

600 Caloundra to Maroochydore via Mooloolaba

602 Caloundra to Maroochydore via Mountain Creek

607 Caloundra to University via Kawana

610 Nambour to Maroochydore via Kunda Park

612 Nambour to Maroochydore via Bli Bli

614 Kawana to Maroochydore via Mountain Creek

615 Maroochydore to Landsborough via University (extension to Australia Zoo)

616 Maroochydore to University via Alexandra Headland

617 Maroochydore to Sippy Downs via University

618 Sippy Downs to Kawana via University

619 Kawana to Maroochydore via Alexandra Headland

620 Noosa Heads to Maroochydore via Peregian Beach

622 Maroochydore to Noosa Junction via Airport, Coolum

636 Nambour to University via Buderim

649 Nambour to Caboolture (Railbus service)

1

2

3

4

5

6

17

Limit of map

Maroochydore/Mooloolaba area map



Maroochydore Station opens 25 November 2013.
The station will be located at the corner of Conmel Parade and Horton Parade, Maroochydore.

Maroochydore station	
T 600	T 616
T 602	T 617
T 610	T 619
T 612	T 620
T 614	T 622
T 615	

Buddina Kawana Shoppingworld	
600	T 614
602	T 618
607	T 619

Sippy Downs University of the Sunshine Coast	
T 607	615
616	617
618	
	T 636

Joins map 19

Effective November 2013

F

G

I

J



Joins map 16

Joins A4

Joins A6

Joins inset

Eudlo

Sippy Downs

Maleny

Palmview

Mooloolah

Glenview

Landsborough
Railway station

605 649
615 MLB

Landsborough

Beerwah

Route 615
does not service
Aussie World.

0 km 1
approx distance



Bus services on these pages 18-19

- 600** Caloundra to Maroochydore via Mooloolaba
- 602** Caloundra to Maroochydore via Mountain Creek
- 603** Bellvista to Corbould Park
- 605** Caloundra to Landsborough
- 607** Caloundra to University via Kawana
- 609** Pelican Waters to Caloundra
- 615** Maroochydore to Landsborough via University (extension to Australia Zoo)
- 616** Maroochydore to University via Alexandra Headland
- 617** Maroochydore to Sippy Downs via University
- 618** Sippy Downs to Kawana via University
- 636** Nambour to University via Buderim
- 649** Nambour to Caboolture (Railbus service)
- 3** Conondale via Witta to Maleny (Flexilink service)
- 4** Peachester to Beerwah (Flexilink service)
- HC** Hinterland Connect - Nambour to Maleny
- MLB** Maleny - Landsborough - Beerwah

0 km 1
approx distance

Continues to
Caboolture
station

Continues to Beerwah -
see map inset C5

Continues to Maleny -
see map inset C1

Continues to Beerwah -
see map inset C5

1

2

3

4

5

6

A

B

D

E

A

B

D

E

Limit of map

Zone 15

Zone 14

Zone 13

Continues to Beerwah -
see map inset C5

F

G

I

J

Joins map 17



Sippy Downs map inset

Chancellor Park Marketplace
University of the Sunshine Coast
Chancellor Primary School
Sienna Catholic High & Primary School
Montessori International College

0 km 1
approx distance

Zone 16

Warana
Wyanda Dr
Kawana Waters State College
Kawana Waters Shopping Centre

Birtinya
Sunshine Coast University Private Hospital

Bokarina
Wurley Dr
Moondara Dr

Wurtulla
Gothic Pde

Currimundi
Currimundi Marketplace
Currimundi Primary

Dicky Beach
Dicky Beach Family Holiday Park

Moffat Beach

Shelly Beach
Our Lady of the Rosary

Kings Beach
Kings Beach

Caloundra
Caloundra Village Shopping Centre
Caloundra Interchange

Golden Beach

Pelican Waters
Pelican Waters Shopping Centre

Street Legend
16. Scholars Dr
17. Springhill Dr
18. Currimundi Rd
19. Erang St
20. Talara St
21. Teranna St
22. Henzell St
23. Queen St
24. George St South
25. West Toe
26. Bowman Rd
27. Stradbroke Dr
28. Homestead Dr
29. Stormaway Ave
30. Lomond Cres
31. Minker Rd
32. O'Reilly Dr
33. Dumbarton Dr

Caloundra area map

12 13 14 15 16 17 18 19

1

2

3

4

5

6

19

Limit of map

Caloundra area map



For your nearest bus stop location, visit translink.com.au or call 13 12 30 anytime.

Limit of map

Effective November 2013

F

G

I

J

0 kilometre 2
approximate distance





Tickets and fares



go card is at least 30% cheaper than a single paper ticket. If used for travel in off-peak, it will save an additional 20% off normal ticket prices. Off-peak times are from 9 am* to 3.30 pm and after 7 pm weekdays until 3 am the following day and all day weekends and state-wide Queensland gazetted public holidays.

* Starting in January 2014, a 12 month trial for new off-peak period beginning at 8.30 am (and 20 per cent discount) is introduced.

Most bus and train services across the Sunshine Coast use the TransLink fare system. For further information visit www.translink.com.au or call **13 12 30** anytime.

PLEASE NOTE: Not all services in the region are covered by the TransLink fare system. If you are using Flexilink, Hinterland Connect, Council Cabs or Maleny - Landsborough - Beerwah services, you will need to purchase a separate paper ticket from the driver (some services may require booking in advance).

Ticket types

You can travel on TransLink services with a go card, SEEQ card or a single paper ticket. Your go card can be topped up just like a mobile phone and it will automatically calculate the correct fare including transfers, off-peak travel and frequent user discounts.

Save with go card

go card is TransLink's electronic ticket that lets you travel seamlessly on all TransLink bus, train and ferry services. It's cheaper than a paper ticket, is easily topped up and you can register your card to protect your travel balance if it is lost or stolen.

Travelling with go card is easy – simply touch on at the beginning of your journey and touch off at the end. Your fare is automatically deducted from your card balance.

SEEQ card for visitors

SEEQ card is TransLink's travel card for visitors to South East Queensland. It allows you to travel 3 or 5 consecutive calendar days on all TransLink services and includes 2 journeys on Airtrain services. For more information contact TransLink.

go card for visitors

If you don't need your go card as you are only visiting the region, you may return your card to selected go card retailers at the end of your stay and you will receive a refund of any remaining credit and your original deposit for the card. For a full listing of retailers contact TransLink.

Single paper tickets

TransLink has a single paper ticket for infrequent public transport users and short-term visitors. It's a one-way ticket which can be used on buses and trains. Single paper tickets are non-refundable and are not transferable from one customer to another.

Concession and children's fares

Children aged four years and under travel for free. Children aged 5 to 14 years (inclusive) are eligible for a child go card or concession fare.

When travelling on a concession fare, you must have your valid concession entitlement card with you at all times. For full details on who is entitled to concession fares, contact TransLink or the relevant service operator.



- You can make nine go card journeys in a seven-day period (Monday to Sunday) and then travel free.
- Seniors and pensioners who make two or more go card journeys in a day travel free for the rest of the day.

How to buy a ticket

There are hundreds of locations where you can buy a *go* card including selected 7-Eleven stores, SupaNews and other newsagencies across the Sunshine Coast. You can also buy *go* cards online. A full list of retailers is available at the TransLink website.

Paper tickets can be bought at selected ticket agents, at train stations or on boarding the bus.

If you don't have a pre-purchased ticket, have your fare (and concession card if you're buying a concession ticket) ready for the driver or station attendant. You can only pay with cash on buses and the driver may not have change for larger notes.

Fare zones

TransLink operates services across 23 zones. Fares are calculated at either an adult or concession rate and are based on the number of zones you travel through during your journey.

You can see the zones shown on the detailed local area maps on pages 12-19. Use the following formula to calculate the number of zones being travelled through:

$$\text{Zone High} - \text{Zone Low} + 1 = \text{Number of zones travelled}$$

You can also use the journey planner available from TransLink to calculate the fare for a specific journey – highly recommended!

For information on *qconnect* fare zones, please visit www.qconnect.qld.gov.au.

Using a go card

If you're using a combination of buses and trains, touch on and off each trip (every time you get on or get off). If you change from one train to another train without leaving the station, there is no need to touch off and then back on again. Simply touch off when you arrive at your destination.

For further information, including rules for using *go* cards, contact TransLink.

Transfers between services

You can use your *go* card or single one-way paper ticket to travel on all TransLink buses, trains and ferries in South East Queensland. Your TransLink ticket or *go* card do not cover usage on Sunshine Coast private ferry services, Hinterland Connect, Maleny - Landsborough - Beerwah, Flexilink, Council Cabs or any private commercially operated services.

When using a *go* card you can transfer up to three times across all zones. There is a one hour limit between transfers and you have six hours to complete your journey. These transfer rules do not apply to SEEQ cards.

When using a paper ticket you can transfer as many times as you like but you must start your final trip before the expiry time printed on your ticket. Return journeys are not permitted. For further information about transfers contact TransLink.

Ticketing for non TransLink services

Only single paper tickets are available on the Hinterland Connect service.

For the Maleny - Landsborough - Beerwah service, there are a number of *qconnect* ticket options:

Single: one-way ticket to reach your destination, including transfers within two hours on any *qconnect* service.

Daily: unlimited travel within the zones purchased until the last service scheduled on the day of issue, valid on all *qconnect* services.

Weekly: unlimited travel within the zones purchased for one week (seven consecutive days) from the date of issue, valid on all *qconnect* services.





Bus tips

Tips for using the bus

Follow these helpful tips to make your bus trip safer and more enjoyable:

Getting on the bus

- ✓ Arrive 5 minutes before your bus is due to depart.
- ✓ Stand where the driver can see you.
- ✓ Check the approaching bus is the service you require by looking at the destination sign, e.g. 600 Maroochydore.
- ✓ Raise your arm to indicate to the driver you want to board the bus.
- ✓ Make sure you have purchased or topped up your *go* card or have the correct fare for a paper ticket ready before boarding.
- ✓ Give way to passengers exiting the bus.
- ✓ When you board, touch your *go* card to the card reader, show the driver your pre-purchased paper ticket or buy your ticket from the driver.
- ✓ Please note that bikes (other than fold up bikes) are not permitted onboard buses at any time.

Prams and strollers on buses

You can travel on buses with your child in a pram or stroller – some conditions apply.

Park your pram or stroller in the designated wheelchair space with its brake on. Ensure your child is secured in the pram or stroller harness.

Bus drivers are not permitted to assist in folding and loading prams and other large items.

Travelling on the bus

- ✓ After boarding, move to the back of the bus first. If no seats are free, hold on to a fitted safety handle or barrier.
- ✓ Always offer your seat to persons that require some assistance, e.g. mothers with prams, older persons and people with mobility aids and disabilities.
- ✓ To leave the bus, ring the 'stop' bell at least 100 metres before your stop. If you're unsure about where you should get off, ask the driver when you board the bus.
- ✓ Use the back doors to leave the bus if possible.
- ✓ Touch your *go* card to the card reader as you leave the bus.
- ✓ If crossing the road after you get off the bus, wait for the bus to move away and check the road is clear before crossing.

Accessible services

Most buses operating on the Sunshine Coast are low-floor accessible vehicles that have no steps at boarding and are easy to board for the elderly, people with prams and people with mobility difficulties. For wheelchair accessible service enquires please call Sunbus on **07 5450 7888**.



Accessible taxis are available for hire across the Sunshine Coast and Hinterland areas for people in wheelchairs and scooters.

Restrictions apply to the size of some mobility aids. If you require an accessible taxi please refer to the taxi information shown on page 7 to place a booking.

Train tips

Tips for using the train

Follow these helpful tips to make your train trip safer and more enjoyable:

- ✓ Pre-plan your trip before leaving, check timetables or contact TransLink.
- ✓ Get to the station a few minutes early.
- ✓ At the station, touch your *go* card to the card reader, show your pre-purchased ticket to the station master or ticket officer, or buy a ticket.
- ✓ Wait for the train behind the yellow line at all times.
- ✓ Give way to exiting passengers.
- ✓ After boarding the train, move down the aisle away from the doors.
- ✓ If no seats are free, hold on to a fitted safety handle or barrier.
- ✓ Always offer your seat to persons that require some assistance, e.g. mothers with prams, older persons and people with mobility aids and disabilities.
- ✓ If you're using your *go* card, ensure you touch the card reader with your card as you leave the station or show your paper ticket.

Bikes on trains

You can take a bike on trains anytime on weekends and public holidays. However, you cannot travel with a bike during peak hours Monday to Friday (except public holidays). Fold-up bikes are permitted on trains at any time; however, some restrictions apply. Please contact TransLink before travelling with a bike.

Surfboards, golf bags or other large items on trains

Surfboards, golf bags and other large items are permitted on trains as long as they do not inconvenience other passengers or pose a safety hazard.

Prams and strollers on trains

You can travel on trains with your child in a pram or stroller.

Park your pram or stroller in the designated wheelchair space with its brake on. Ensure your child is secured in the pram or stroller harness.

TransLink staff are not permitted to assist in folding and loading prams and other large items.

Wheelchairs on trains

Some Queensland Rail City network stations have high level platforms. However, at other stations, platforms are lower and customers may require a portable ramp or assistance from the guard. If you require the ramp to board or disembark from the train, please wait at the assisted boarding point which is near the guard's cabin when the train stops.





Community Transport

Community centres run localised transport services in some areas.

HACC services

Community Transport is available to help frail aged and people with disabilities go shopping or attend medical appointments.

Home and Community Care (HACC) transport services help frail aged and people with a disability get to local shops, day centres or appointments. HACC transport is not for patient transport, e.g. day surgery, chronic medical treatment or hospital admission. For details on HACC services, visit www.myagedcare.gov.au or call **1800 200 422**. Each HACC service provider has its own fees policy.

ComLink

ComLink is a not-for-profit, volunteer-based, community organisation. They provide transport and social support options for eligible community members to and from medical appointments, shopping and social outings.

For bookings and/or more information contact the friendly ComLink team on **1300 761 011** or **07 5390 1200**.

Council Cabs

Council Cabs may be a viable alternative to Community Transport HACC services where people are not able to use them (see page 6 for full details about Council Cabs).

Destinations

Hospitals, TAFEs, shops, places	Routes
Australia Zoo	615*, 649‡
Big Top SC	600, 602, 610, 612, 614, 615, 616, 617, 619, 620, 622
Buderim Marketplace	616, 617, 636
Buderim Meadows SC	602, 618
Buderim Private Hospital	602
Caloundra Hospital	603, 609
Caloundra Private Hospital	602
Caloundra Village SC	600, 602, 603, 605, 607, 609
Centenary Square SC	610, 612, 630, 631, 636, 639, 649‡, HC
Chancellor Park Marketplace	615, 618
Coolum Park SC	622
Coolum Village SC	620, 622
Corbould Park Racecourse	603
Currimundi Marketplace	603
Eumundi Markets	630
Forest Glen SC	636
Kawana Shoppingworld	600, 602, 607, 614, 618, 619
Kawana Waters SC	600, 602
Maroochydore Homemaker Centre	602, 617
Maroochy Waters SC	612, 620, 622
Mountain Creek SC	602, 614, 618
Mt Coolum Shopping Village	620, 622
Nambour Hospital	610, 612, 631, 639, HC
Nambour Plaza SC	610, 612, 630, 631, 636, 639, 649‡, HC
Nambour Selangor Private Hospital	612, 631
Noosa Civic	622, 628, 629, 632
Noosa Fair SC	620, 622, 626, 627, 628, 629, 630, 631, 632
Noosa Hospital	628, 632
Noosa Junction Plaza	620, 622, 626, 627, 628, 629, 630, 631, 632
Noosa Village SC	628, 632
North Buderim SC	610, 617
Pelican Waters SC	609



Hospitals, TAFEs, shops, places	Routes
Peregrin Springs SC	622
River Markets SC	612
Stockland Caloundra	603, 609
Sunshine Castle	612
Sunshine Coast Airport	622
Sunshine Coast Private Hospital	602
Sunshine Coast TAFE	
• Mooloolaba Campus	614
• Nambour Campus	610, 639
• Tewantin Campus	626, 628, 629, 631, 632
• Maroochydore Campus	600, 602, 610, 612, 614, 615, 616, 617, 619, 620, 622
Sunshine Coast University Private Hospital	607
Sunshine Homemaker Centre	610
Sunshine Plaza SC	600, 602, 610, 612, 614, 615, 616, 617, 619, 620, 622
The Big Pineapple	610, 636
Underwater World	600, 615
University of the Sunshine Coast	607, 615, 616, 617, 618, 636

Suburbs	Routes
Alexandra Headland	600, 615, 616, 619
Aroona	602, 603
Battery Hill	600, 602, 607
Beerwah	649‡, MLB
Bellvista	603
Brightwater	618
Birtinya	607
Bli Bli	612
Bokarina	600, 602
Buderim	616, 617, 636
Burnside	610, 639
Caloundra	600, 602, 603, 605, 607, 609
Caloundra West	603, 605
Castaways Beach	620
Coolum Beach	620, 622
Cooran	632
Cooroy	631, 632
Cotton Tree	600
Currimundi	600, 602, 603, 607
Dicky Beach	600, 602, 607

Suburbs	Routes
Eudlo	649‡
Eumundi	630, 631
Glenview	605, 615
Golden Beach	609
Kawana	600, 602, 607, 614, 618, 619
Kings Beach	600, 607
Landsborough	605, 615, 649‡, MLB
Little Mountain	603, 605
Maleny	HC, MLB
Marcus Beach	620
Maroochydore	600, 602, 610, 612, 614, 615, 616, 617, 619, 620, 622
Minyama	600, 602, 607, 614, 619
Moffat Beach	600, 602, 607
Mooloolaba	600, 615, 616, 619
Mooloolah	649‡
Mountain Creek	602, 614, 616, 618
Mt Coolum	620, 622
Nambour	610, 612, 630, 631, 636, 639, 649‡, HC
Nambour Heights	639, HC
Noosa Junction	620, 622, 626, 627, 628, 629, 630, 631, 632
Noosa Heads	620, 626, 627, 629, 630, 631
Noosaville	626, 627, 628, 629, 630, 631, 632
Pacific Paradise	620, 622
Palmwoods	639, 649‡
Parrearra	607
Pelican Waters	609
Peregrin Beach	620
Peregrin Springs	622
Shelly Beach	600, 607
Sippy Downs	607, 615, 616, 617, 618, 636
Sunrise Beach	620, 626
Sunshine Beach	620, 627
Tewantin	620*, 626, 627, 628, 629, 631, 632
Warana	600, 602
Woombye	610, 636, 639, 649‡
Wurtulla	600, 602
Yandina	631
Yaroomba	620

Notes: (HC) Hinterland Connect - Nambour to Maleny
 (MLB) Maleny - Landsborough - Beerwah
 (SC) Shopping Centre
 * Occasional journeys only.
 ‡ Rail bus with limited stops. Check timetables.



Bus route listing

Peak times: 7-9 am*; 3.30 pm -7 pm
 Daytime off peak times: 9 am*- 3.30 pm
 Evening off peak: 7 pm - 3 am following day
 * Starting in January 2014, new off-peak period begins at 8.30 am. See page 20 for details.




Route	From-to-via	Average frequency			
		Monday-Friday		Saturday	Sunday
		Peak	Off peak [‡]		

Sunbus Bus Services



600	Caloundra to Maroochydore via Mooloolaba	12 mins	12 mins	15 mins	15 mins
602	Caloundra to Maroochydore via Mountain Creek	hourly	hourly	hourly	hourly
603	Bellvista to Corbould Park	hourly	hourly	hourly	hourly
605	Caloundra to Landsborough	■	■	■	■
607	Caloundra to University via Kawana	hourly	hourly	—	—
609	Pelican Waters to Caloundra	hourly	hourly	hourly	hourly
610	Nambour to Maroochydore via Kunda Park	30 mins	30 mins	hourly	hourly
612	Nambour to Maroochydore via Bli Bli	hourly	hourly	hourly	hourly
614	Kawana to Maroochydore via Mountain Creek	30 mins	30 mins	hourly	hourly
615	Maroochydore to Landsborough via University	■	■	■	■
615	Maroochydore to Australia Zoo via University	—	▲	▲	▲
616	Maroochydore to University via Alexandra Headland	30 mins	30 mins	hourly	hourly
617	Maroochydore to Sippy Downs via University	hourly	hourly	hourly	hourly
618	Sippy Downs to Kawana via University	hourly	hourly	hourly	hourly
619	Kawana to Maroochydore via Alexandra Headland	hourly	hourly	hourly	hourly
620	Noosa Heads to Maroochydore via Peregian Beach	30 mins	30 mins	30 mins	30 mins
622	Maroochydore to Noosa Junction via Airport, Coolool	hourly	hourly	hourly	hourly
626	Tewantin to Sunrise Beach via Noosa Heads	30 mins	30 mins	30 mins	30 mins
627	Tewantin to Sunshine Beach via Noosa Heads	30 mins	30 mins	30 mins	30 mins
628	Noosa Parklands to Noosa Junction via Noosa Civic	hourly	hourly	hourly	hourly
629	Tewantin to Noosa Junction via Noosa Civic	hourly	hourly	hourly	hourly
630	Noosa to Nambour via Eumundi	▲	▲	30 mins [#]	—
631	Noosa to Nambour via Eumundi and Cooroy	■	■	■	■
632	Noosa to Cooran via Cooroy and Pomona	▲	▲	▲	▲
636	Nambour to University via Buderim	hourly	hourly	—	—
639	Nambour area Local Service (Palmwoods loop)	▲	▲	—	—
639	Nambour area Local Service (Northern loop)	▲	▲	—	—

Route	From-to-via	Average frequency			
		Monday-Friday		Saturday	Sunday
		Peak	Off peak [‡]		
639	Nambour area Local Service (South Western loop)	▲	▲	—	—
639	Nambour area Local Service (Western loop)	▲	▲	—	—
639	Nambour area Local Service (Eastern loop)	▲	▲	—	—
Glasshouse Country Coaches Bus Services					
HC	Hinterland Connect - Nambour to Maleny *	▲	▲	—	—
MLB	Maleny - Landsborough - Beerwah (<i>qconnect</i>) *	■	■	■	■
Kangaroo Bus Lines Railbus Service		<i>Kangaroo Bus Lines</i>			
649	Nambour to Caboolture	■	■	—	—

Notes: # To 1 pm only.
* Trial service only.

▲ Occasional journeys only. Check timetables.
■ Frequency varies. Check timetables.

‡ Refer to daytime services. Check timetables for evening off-peak frequencies.



Public Transport Levy



The Public Transport Levy provides funding to promote the Sunshine Coast as Australia's most sustainable region – vibrant, green and diverse with good transport options and facilities.

The funds are utilised to meet the costs of a range of services and initiatives in an endeavour to provide greater public transport

options for commuters, bring forward improvements to services and encourage the use of public transport as a real alternative to private car use.

For more information on the Public Transport Levy, please refer to Sunshine Coast Council's website.

Contact directory



Sunshine Coast
Council

Sunshine Coast Council
www.sunshinecoast.qld.gov.au
mail@sunshinecoast.qld.gov.au
P 07 5475 7272 F 07 5475 7277
Locked Bag 72
Sunshine Coast Mail Centre Qld 4560



 **TRANSLink**

TransLink
13 12 30 – 24 hours a day,
seven days a week
www.translink.com.au



 **QueenslandRail**

Queensland Rail
For timetable enquiries, please
visit or call TransLink
Lost Property: **07 3235 1859**
7.30 am - 5.00 pm EST, Mon-Fri
General Enquiries: **13 16 17**
7:15 am - 5.30 pm EST, Mon-Fri
www.queenslandrail.com.au



 **qconnect**

Department of Transport
and Main Roads / **qconnect**
School bus services
07 5477 8400
www.tmr.qld.gov.au
qconnect services
www.qconnect.qld.gov.au

 **sunbus**

Sunbus
07 5450 7888
www.sunbus.com.au



 **GLASSHOUSE**
COUNTRY COACHES

Glasshouse Country Coaches
07 5496 9249
www.glasshousecoaches.com.au



Suncoast Cabs
131 008
www.suncoastcabs.com.au



Glasshouse Taxi Service
0413 948 076
(Beerburum, Glass House
Mountains and Beerwah region)

Range Taxi Service
0418 711 989 (Maleny region)

Council Cabs (for bookings)
1300 139 433

Flexilink (for bookings)
1300 511 163

Disclaimer: The *Sunshine Coast Public Transport Guide* is produced by Sunshine Coast Council and is funded by your Public Transport Levy. It is a true and accurate publication of the public transport services offered by transport operators in the region at the time of printing. Council can not guarantee the accuracy of this guide past the publication date as Transport operators reserve the right to amend, re-route and alter services without notice. You should check with operators before undertaking travel to ensure the service is still current.

Information in the production of this guide has been sourced from relevant transport operators, websites and information guides available to the general public. For future additions or corrections to the attractions and places of interest, please contact Sunshine Coast Council.
© Sunshine Coast Regional Council. November 2013.